


Question 4:
What are the *counties*
and *regions* of
England?

*Let's remind
ourselves of
the regions in
England.*



*Let's remind ourselves of the individual counties in England.
Refer back to last week's work if it helps.*



County song

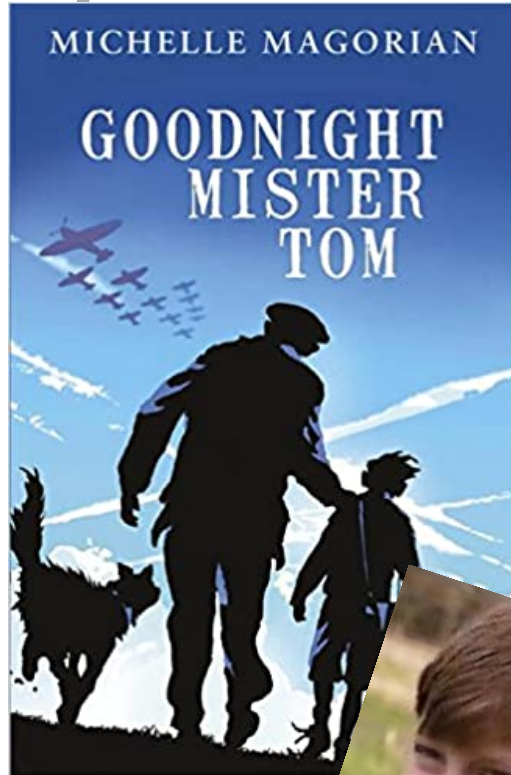


Counties can also be used in addresses to help establish where someone lives. Let's look at our school address. Which line is the county?

Fairisle Junior School
Fairisle Road
Southampton
Hampshire
SO16 8BY



Let's think about the book we are studying.



William Beech is an evacuee who has had to escape the war from **Deptford, London** and was evacuated to the countryside in **Little Weirwold**. Although this is a fictional village, the author based it on rural life in **Dorset**.



1



Using your knowledge of counties, you are going to complete a route map for William to show where he travelled to and from during WW2.

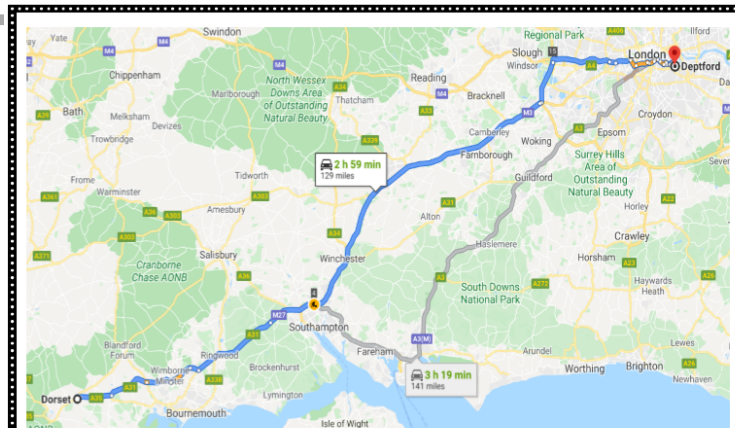
William's journey
Deptford, London to
Dorset.
Locate these places on
the map and draw the
route he could have
taken.



2



You then have some questions to answer about the maps and how they travelled. What can we find out from these maps?



1. Where did William Beech live before WW2? What county was this town in?
2. Where did William travel to as an evacuee?
3. Which counties did William travel through?
4. How many miles did William travel?



Find a route where he travelled through the least amount of counties, what are the names of them?
Find a route where he would travel through the most counties, what are the names of them?