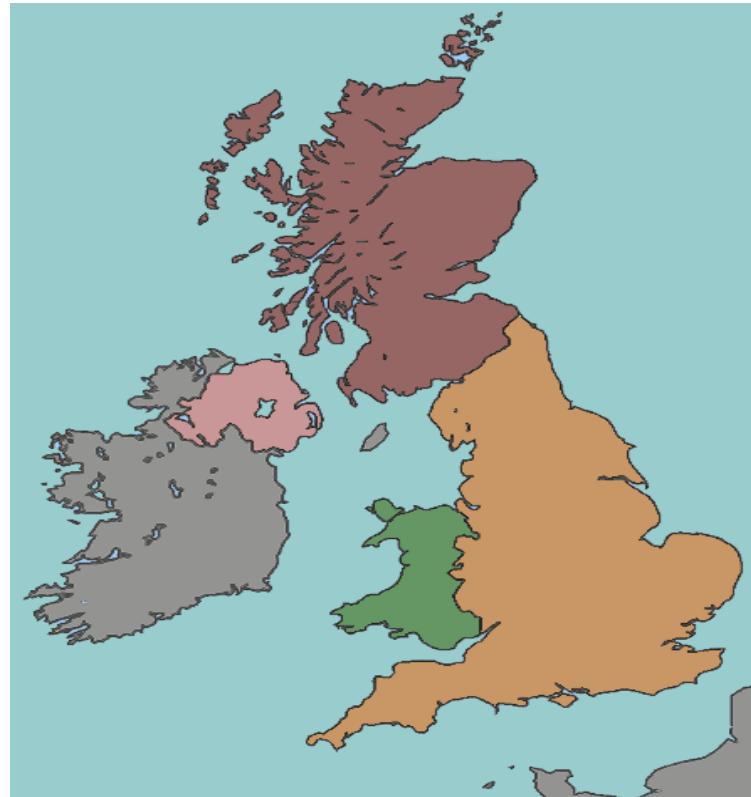


Starter:

Label the four
countries in the
UK.

Label the
capital cities of
each.

Identify which
flag belongs to
each.



England

Wales

Edinburgh

London

Scotland

Northern
Ireland

Cardiff

Belfast



Not countries!




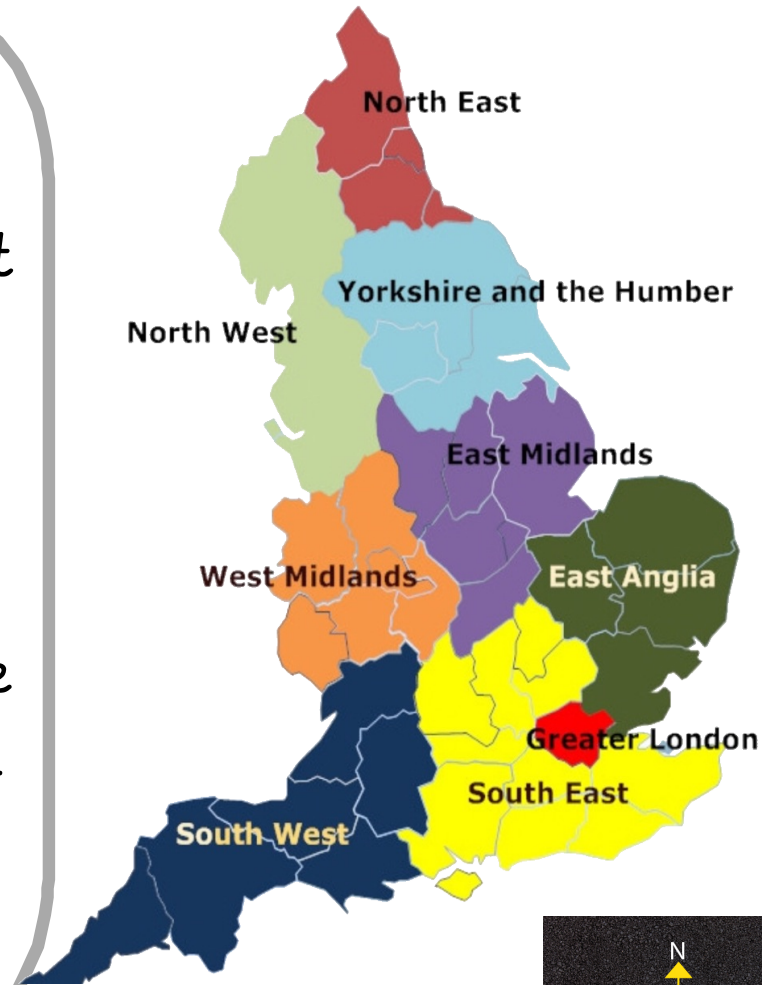
What are the *counties*
and *regions* of
England?

Where is the UK on the map?



*Where is
Southampton
located?*

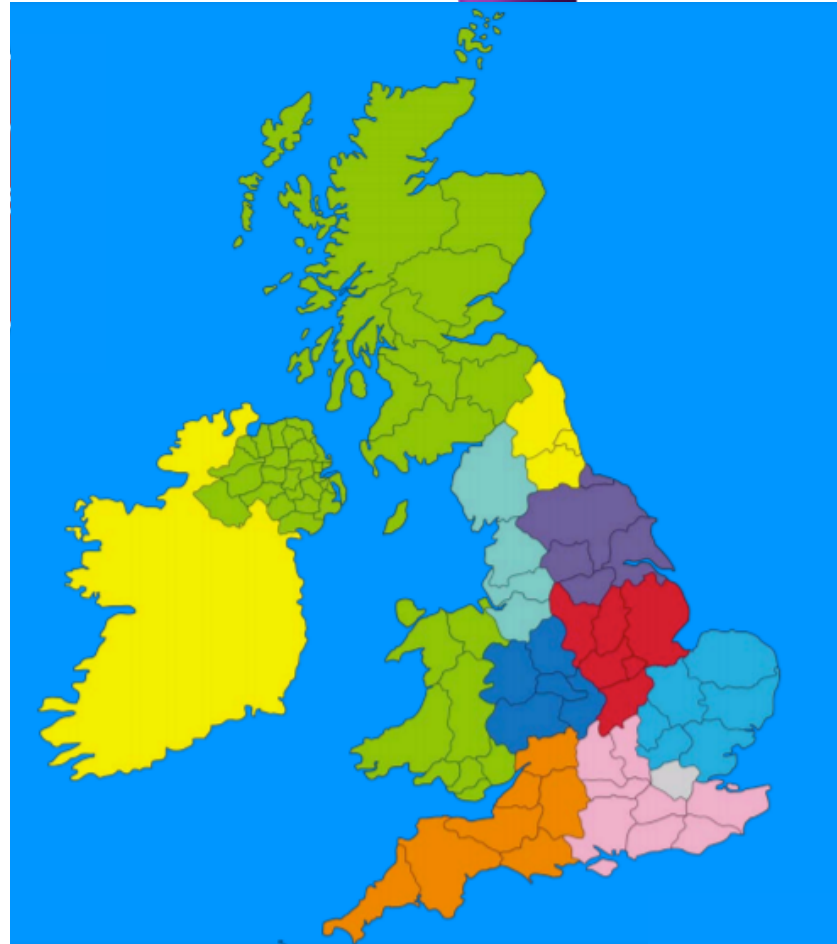
Finding a city on a world map can be very tricky! To make it easier to locate places in a country they are split into different *regions*. These are the different regions in the UK. They are normally based on the direction the location can be found.



What is a *county*?



The UK's *regions* are then split into *48* different *counties*. Each county has its own council which is responsible for education, sanitation, social services and emergency services in its area.



*Listen to this song to find out
the location of different counties
in England.*

Counties



County song



England

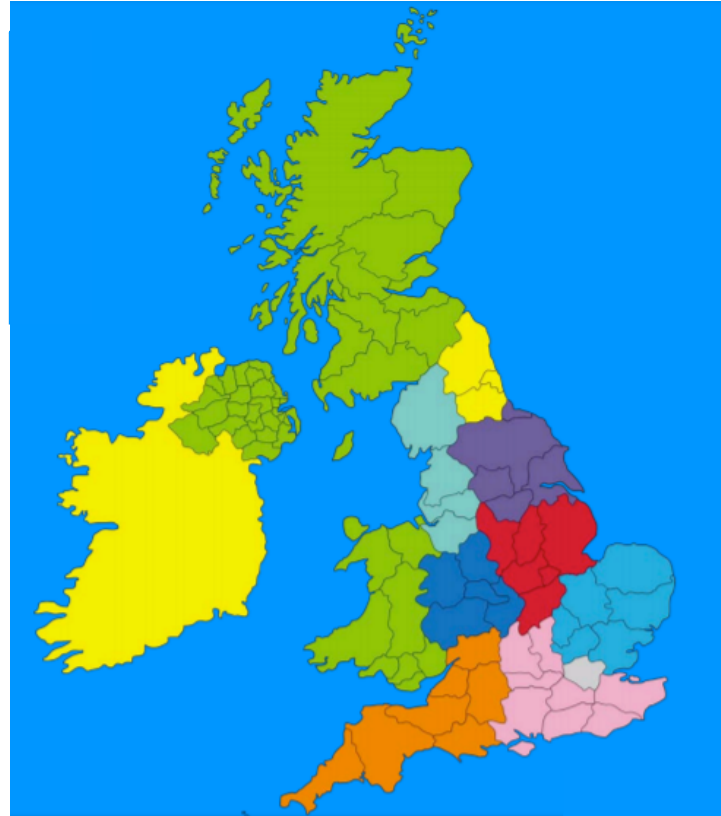


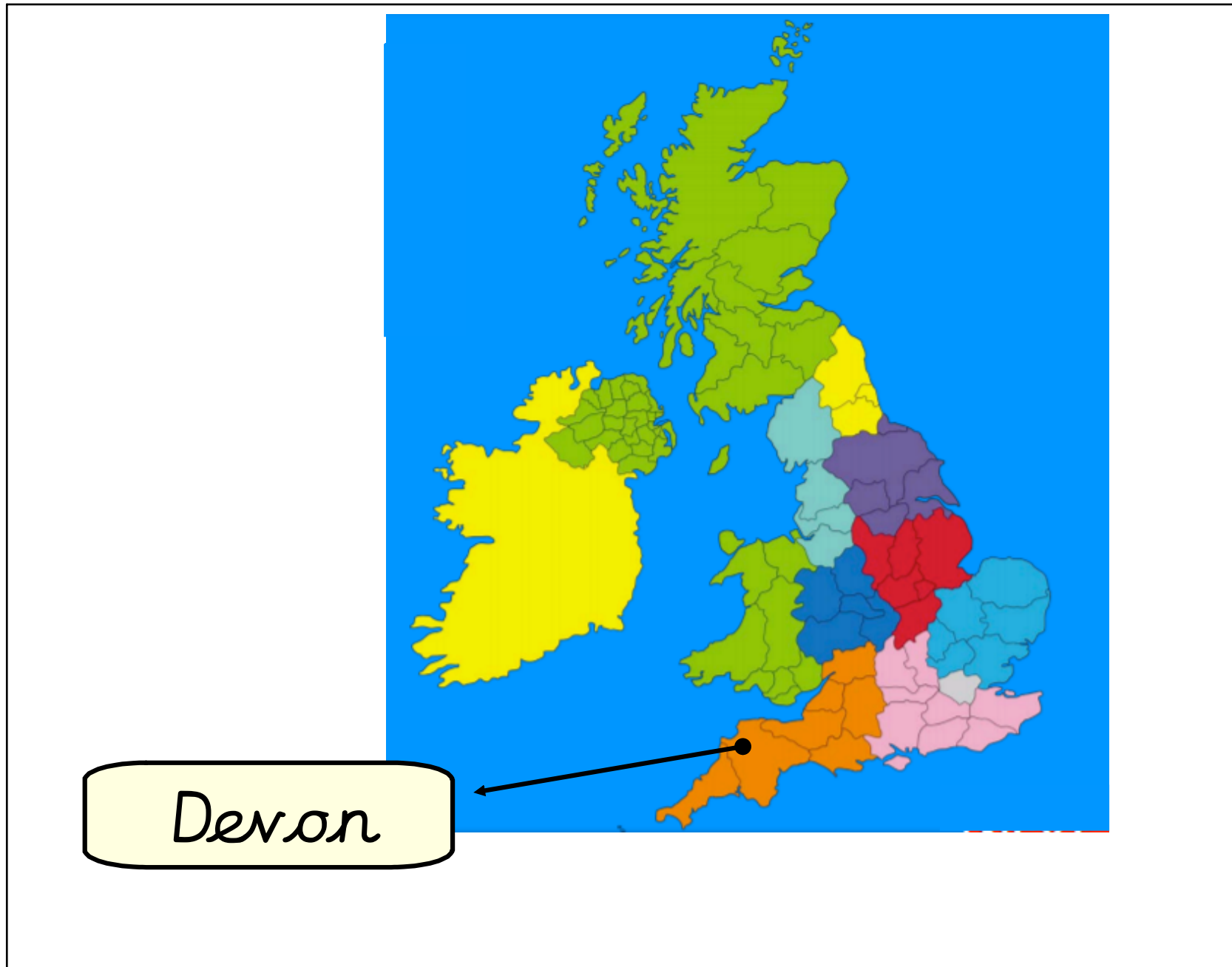
Where is the county *Devon*?




Can you guess where
DEVON is from these
clues?

Devon is in the South West.
It shares a border with
three other counties,
Cornwall, Somerset and
Dorset. It has two different
coast lines.



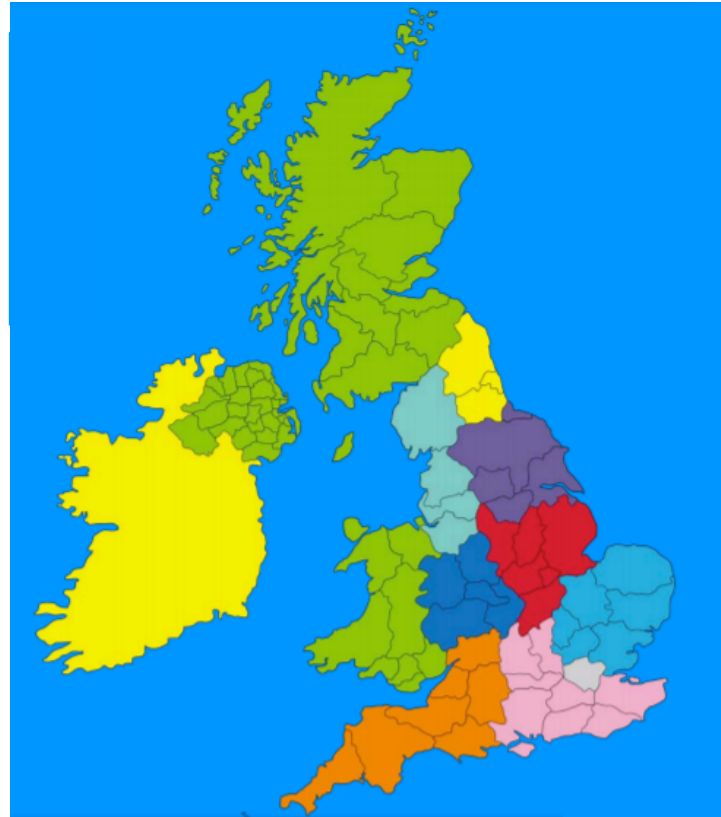


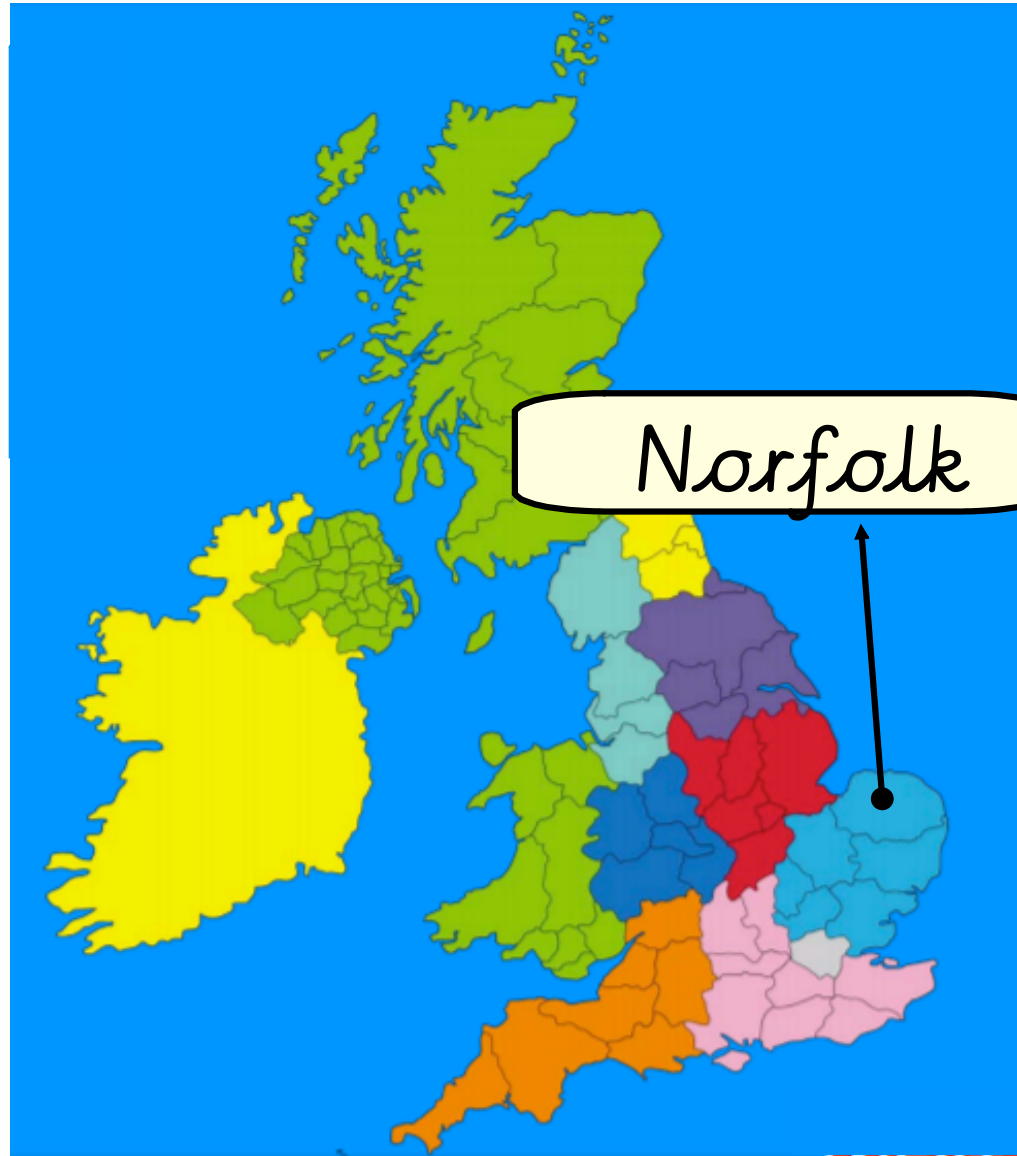
Where is the county *Norfolk*?



Can you guess
where **NORFOLK**
is from these
clues?

Norfolk is in the East of
England. It has a coastline
along the North Sea and it
shares a border with Suffolk,
Cambridgeshire and
Lincolnshire.





~~Task:~~

Create your own clues for a county on the map and ask someone in your house to guess where they are.

You could even send your county clues to another classmate or your teacher!