

## Question 2

What is it **like** to **live** in **Southampton**  
and **Cornwall**?

## Question 3

How can we **compare** **Southampton**  
and **Cornwall** using the words  
**urban** and **rural**?



Which pictures belong together?  
Make two groups from these pictures.



Use the letters from the pictures to write  
two lists.



*I've grouped them like this...*



*Now write down a name that describes each group.*



The name for an area that  
has lots of buildings like  
*cities* is called  
**URBAN**



The name for an area  
that has lots green  
spaces and farm land is  
called  
**RURAL**



Write or draw all the things you expect to see in an URBAN area and a RURAL area.  
Remember an example of an Urban area is a city and an example of a rural area is the countryside.

Urban	Rural

*Here's a few I cam up with...*  
*Can you add any to your list?*

## Urban

Main Roads

Factories, offices, large shops,  
cinemas and restaurants

Big Housing estates and  
blocks of flats

Lots of people

## Rural

Country Roads

Farms, Some small shops and  
businesses

Small number of houses

Not a lot of people

There is more green space in rural areas and there are fewer people which means you need less of the things you see in cities like main roads, offices and housing.

Fewer people living somewhere is called  
*Less densely populated*

Lots of people living somewhere is called  
*densely populated*

*Densely means crowded*



# Answer these questions



Are rural areas less densely populated or densely populated?



Are urban areas less densely populated or densely populated?





*That's correct...*



Rural areas *less densely populated.*



Urban areas are *densely populated*

Would you prefer to live somewhere that is rural or somewhere urban?

Write in your books to explain why?

Use this stem sentence to help you.

I would like to live somewhere that  
is..... because.....

Now you are going to compare two locations

The first is Cornwall, which you know is a *county*, and the second is Southampton, which is a *city*.

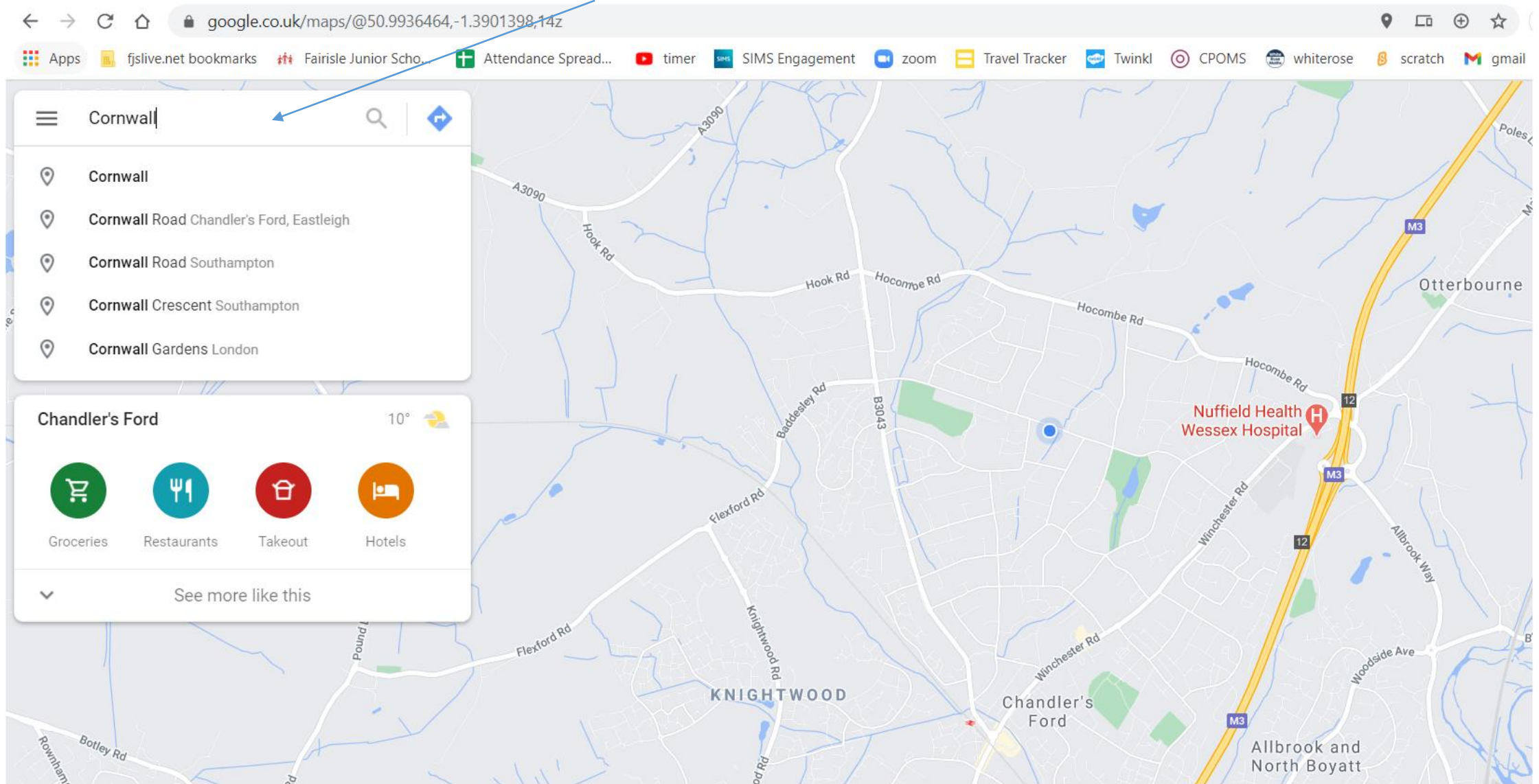


# Where are Southampton and Cornwall located?

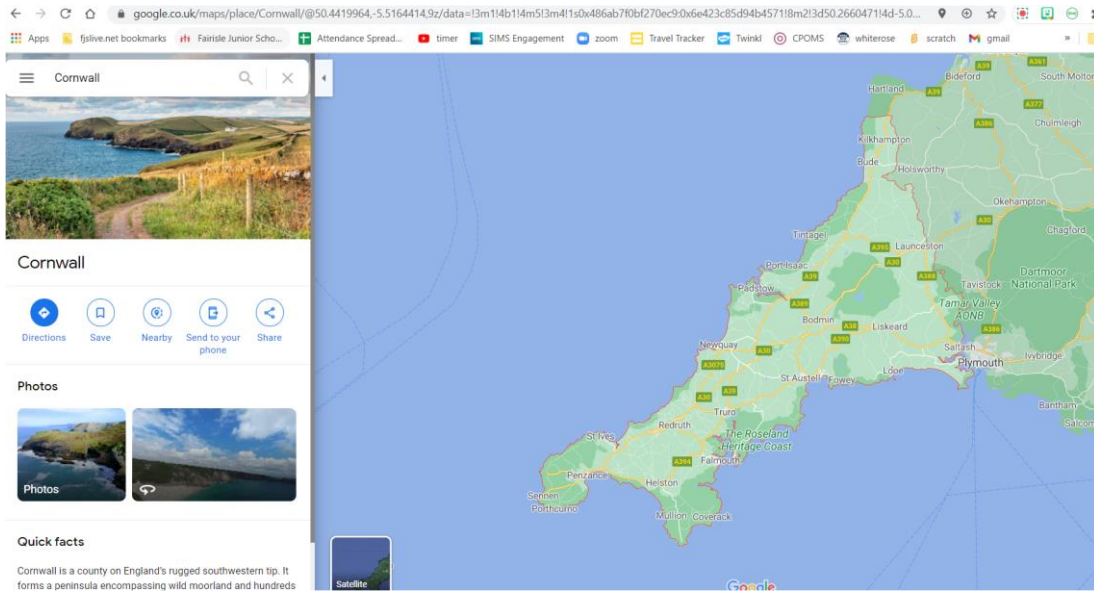
Use an atlas or google maps to find Cornwall and Southampton.

To go to Google maps click the link or type google maps into a search engine  
<https://www.google.co.uk/maps>

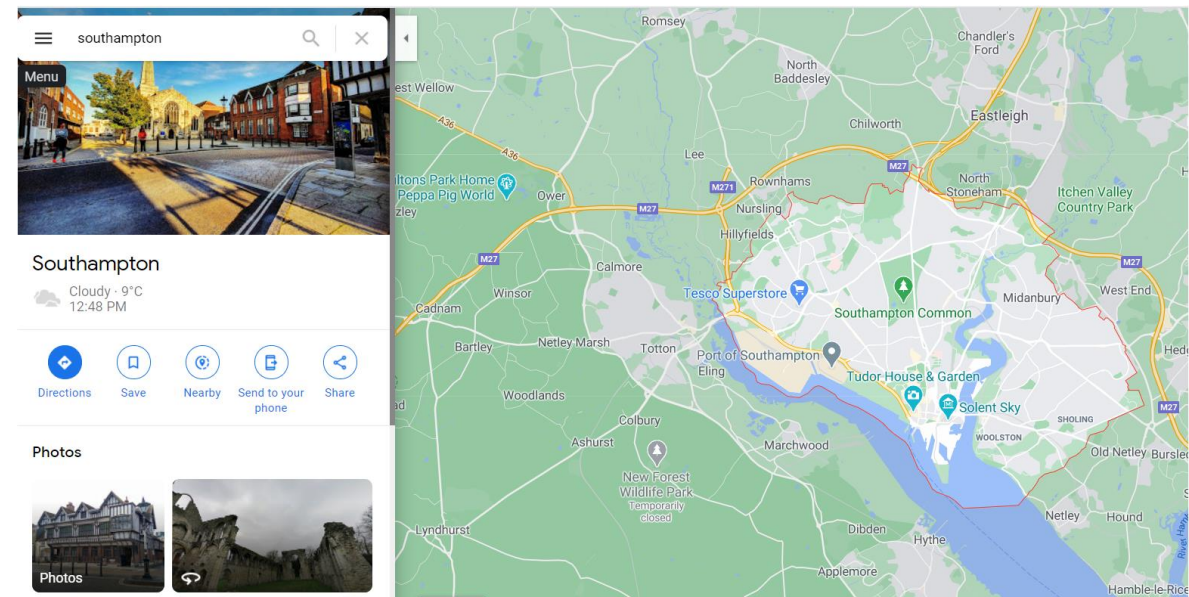
Type the word Cornwall or Southampton in to the search box.



# Cornwall



# Southampton



*Look at the map and the pictures.*

*Think about what types of places these are.*

*What are the similarities and what are the differences?*



Now watch the video and write a list or create a mind-map of why Southampton is an *urban area* (what do you see and hear?)

<https://www.youtube.com/watch?v=1L-iuM6yfAs>



Now watch the video and write a list or create a mind-map of why Cornwall is a *rural area* (what do you see and hear?)

<https://www.visitcornwall.com/node/1280>

You will need to scroll down the page to find the video



Explain why you think Southampton is an urban area and Cornwall as a rural area.

Use these stem sentences too help you.

Southampton is urban because .....

Cornwall is rural because .....



Finally, draw and label your own urban and rural areas.

- Draw two pictures one of an urban area like Southampton and the other a rural area like Cornwall
- Make sure you label the type of things you would see. Look at the list you've create to help you.