


Question 3:

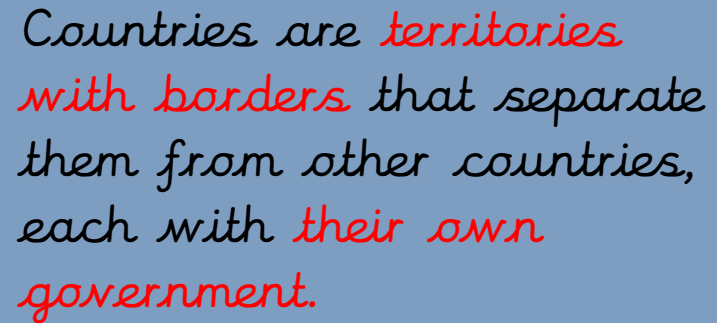
Where are the *countries*
located that were
involved in World War
2?

What is a
country?





What is a
country?



Countries are *territories*
with borders that separate
them from other countries,
each with *their own*
government.

What can you remember about the *Allied Powers* and *Axis Powers* countries?


Which countries were involved?

In WW2, the chief Allied powers were Great Britain, France, the Soviet Union (Russia), USA and China. Many more countries supported this group.

The Axis powers are the enemy. In WW2, this was mainly Germany, Italy and Japan.

During WW2, eventually over *50 countries* were involved but we are just going to focus on some of the main contenders!

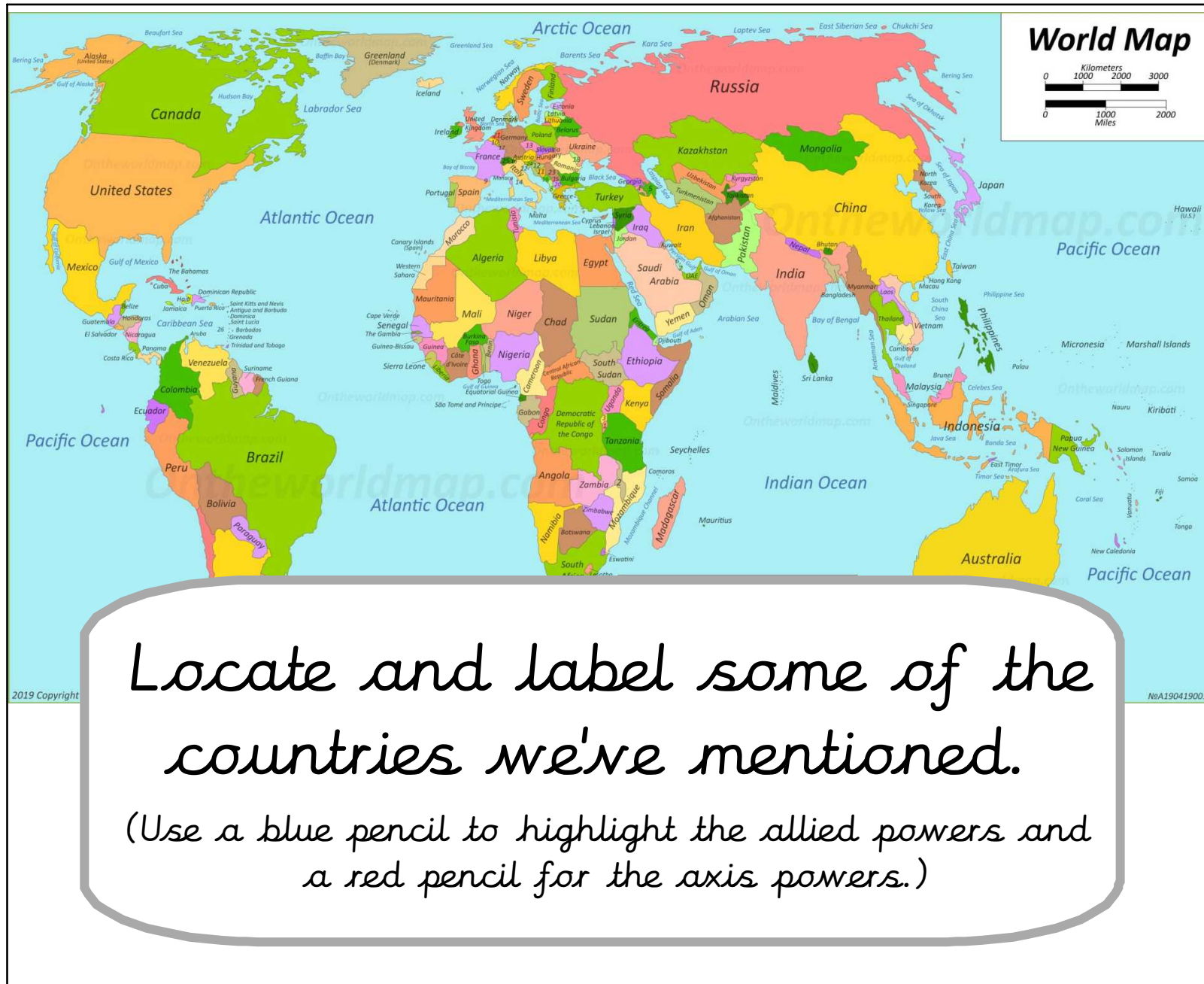
Watch this clip as a re-fresh.



Write down who was involved and which side they were on.

WW2 country clip

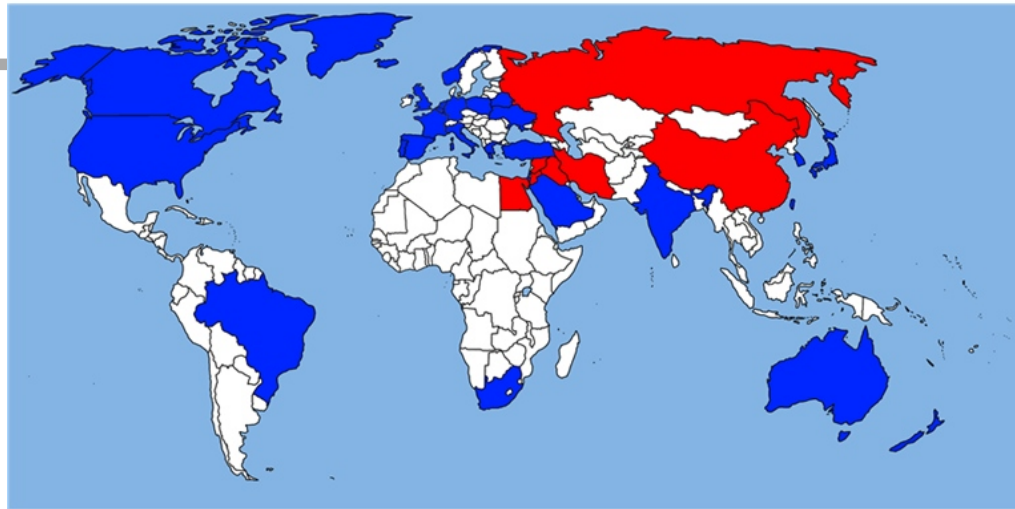

Write down the different countries that are involved and sort into the 2 different power groups.



CHALLENGE

Look at your map of the different Powers.
Think about where the different countries are located.
*How would you describe where they are using
compass directions?*

What do you notice about the size of the countries?
*Which power do you think may have more of an
advantage due to the location of the countries?*



Attachments



Ocean song



Continent and ocean game



WW2 country clip